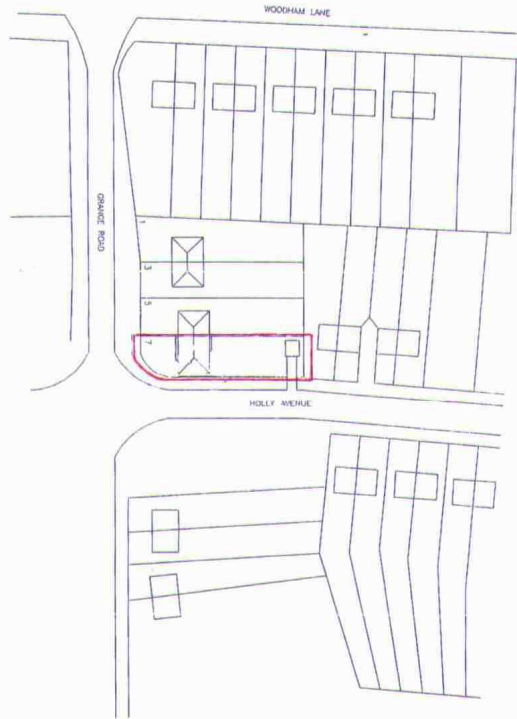

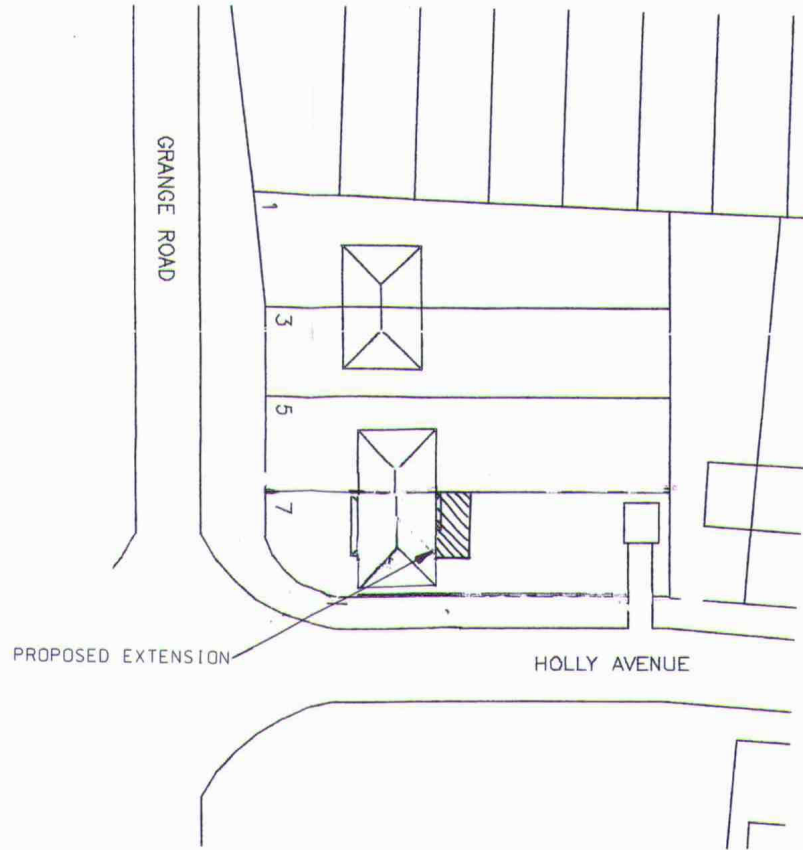


03/0974



SITE PLAN
(1:1250)



BLOCK PLAN
(1:500)

7 GRANGE ROAD NEWHAW SURREY			
PROPOSED GROUND FLOOR REAR EXTENSION SITE PLAN			
PLANNING DRAWING			B
Drawing Number	Sheet No.	No. of Sheets	ISSUE
BAR/03/003	3	3	A
SCALE: 1:500, 1:1250		DRAWN BY: JDL DATE: 7/08/03	